

Ref no: - SA-1/116

**SEARCH REPORT**

**NAME OF THE CLIENT – RISHI KUNJ  
GOENKA**

**SUBJECT MATTER**

**SEARCH CARRIED OUT ON 06.11.2023**

**INDEX -I**

A. **In the name:** (1) AJAY GUPTA, son of Late Devendra Kumar Gupta and (2) SUNITA GUPTA, wife of Ajay Gupta.

**AT THE OFFICE OF REGISTRAR OF  
ASSURANCES, DSR AT ALIPORE, ADSR AT  
SONARPUR.**

**INDEX- II**

B. **PROPERTY-** (1) Land measuring 10 Cottahs 2 Chittaks 22 sq. Ft comprised in R.S Dag No. 247 corresponding to L.R Dag No. 354, Mouza-Boral, J.L. No. 61, Revenue Survey no. 199, ward no. 34, Touzi no. 142, Pargana-Magura, Police Station-Sonarpur, within the local limits of Rajpur-Sonarpur municipality, Holding No.792 in the District of South 24 Parganas.

(2) Land measuring 6 Cottahs comprised in R.S Dag No. 248 corresponding to L.R Dag No. 355, Mouza- Boral, J.L. No. 61, Revenue Survey no. 199, ward no. 34, Touzi no. 142, Pargana-Magura, Police Station-Sonarpur, within the local limits of

Rajpur- Sonarpur municipality, Holding No.792 in the District of South 24 Parganas.

C. **SUBJECT PROPERTY:** shall mean the land measuring 16 Cottahs 2 Chhittack 22 Sq.Ft comprised in R.S Dag nos. 247 & 248 corresponding to L.R Dag nos. 354 & 355 Mouza-Boral, J.L. No. 61, Revenue Survey no. 199, ward no. 34, Touzi no. 142, Pargana-Magura, Police Station-Sonarpur, within the local limits of Rajpur-Sonarpur municipality, Holding No.792 in the District of South 24 Parganas.

1. **SEARCH REPORT ON TITLE:** In pursuance of request of my client I have caused to conduct necessary searches in respect of aforesaid properties as follows :

1.1) **Registration Offices:** searches carried out in the relevant Index I and Index II at the offices of the Additional Registrar Assurances of Kolkata and District Sub-Registrar Alipore, South 24 Parganas and Additional District Sub-Registrar Sonarpur for the period 2002-2023. All reports of such searches are annexed hereto and collectively marked with "A".

**(1.2) Perusal of following documents relating to aforesaid properties:**

(1.2.1) As per records of rights, total land comprised in L.R Dag no. 354 is 18 decimal out of which Priya brat Chowdhury son of Lakkhiram, had recorded his name under L.R Khatian no. 662 for land measuring 1 Decimal and Ajay Gupta son of Devendra Kumar Gupta had recorded his name under L.R Khatian no. 3143 for land measuring 9 Decimal and Sunita Gupta wife of Ajay Gupta, had recorded her name under L.R Khatian 3150 for land measuring 8 Decimal. The Class of the land measuring 18 Decimal comprised in L.R Dag no. 354 is Danga. Copies of ROR are annexed herewith and collectively marked as "B".

(1.2.2) As per records of rights, total land comprised in L.R Dag no. 355 is 11 decimal out of which Priya brat Chowdhury son of Lakkhiram, had recorded his name under L.R Khatian no. 662 for land measuring 2 Decimal and Ajay Gupta son of Devendra Kumar Gupta had recorded his name under L.R Khatian no. 3143 for land measuring 1 Decimal and Sunita Gupta wife of Ajay Gupta, had recorded her name under L.R Khatian 3150 for land measuring 5 Decimal. Furthermore said Ajay Gupta had recorded his name under another L.R Khatian no. 3530 for land measuring 3 decimal. The Class of the land measuring 11 Decimal comprised in L.R Dag no. 355 is Danga. Copies of ROR are annexed herewith and collectively marked as "C".

I have perused the following documents as specified herein below:

- (i) A Sale Deed Being Deed no. 2444 for the year 1962 executed between Kusum Kumari Chowdhury and Priyobrat Chowdhury.
- (ii) A Gift Deed being Deed no. 6190 for the year 2009 executed between Rajindra Singh and Abhishek Chhikara.
- (iii) A sale deed being deed no. 7330 for the year 2011 executed between Surinder Singh and Ajay Gupta.
- (iv) Two sale deeds being deed Nos. 7327 for the year 2011, registered with D.S.R IV, Alipore executed between Surinder Singh and Abhishek Chhikara, Vendors therein and Piyush Parekh, Neeta Parekh, Purchasers therein and 7328 for the year 2011, registered with D.S.R IV, Alipore both executed between Abhishek Chikara and Surindar Singh, vendors therein and Ajay Gupta and Sunita Gupta purchasers therein.
- (v) Applications for introductory assessment submitted in respect of L.R Dag nos. 354 and 355.

(1.3) **Enquiry:** Letters were submitted to ULC authority and office of block land and land reforms office for seeking information under Right to information Act, 2005. In this respect reply from competent authority has been received. Copies of the reply from competent authority are annexed hereto.

**CONCLUSION:**

On perusal of the abovementioned title-deeds and all the other relevant papers relating to the title of the said land measuring 16 Cottahs 2 Chhittack 22 Sq.Ft comprised in R.S Dag nos. 247 & 248 corresponding to L.R Dag nos. 354 & 355 Mouza- Boral, I am of the opinion that I do not find anything adverse which prevents further transfer in any manner. That the title documents mentioned in the chain title were registered with concerned registry office and at present Mr. Ajay Gupta son of Devendra Kumar Gupta and Mrs Sunita Gupta wife of Ajay Gupta are the absolute owners and as such have the title to all that piece and parcel of land measuring 16 Cottahs 2 Chhittack 22 Sq.Ft . The said owners are competent to enter into agreement for Development.

Yours faithfully,



(Kallol Saha)  
Advocate



# Directorate of Registration and Stamp Revenue

Finance (Revenue) Department, Government of West Bengal

Search of Registration made : By Transacted Property Details

(A)

\*\* For all computerized deeds

(\*) marked items are mandatory

Property District \*

South 24-Parganas

Property Thana: \*

Sonarpur

Localbody: \*

Municipality

Year

2023

District where Registered:

All

Road Wise Search  Mouza Wise Search

Mouza: \*

Boral

Plot No:

LR

00354

/

Bata No

Security Code:

H9R8D6

T6W7M2



Click to view the index of the following offices for the period mentioned below

Office	Period
D.S.R. - I NORTH 24-PARGANAS	01-01-2003 to 07-05-2007
D.S.R. - II NORTH 24-PARGANAS	01-01-2003 to 07-05-2007
A.D.S.R. BARASAT	01-01-2003 to 07-05-2007

Property Location	Property Type & Transaction	Plot & Khatian No and Zone	Area of Property	Other Details	View Party
District: South 24-Parganas, PS; Sonarpur, Mouza: Boral, Municipality: RAJPUR- SONARPUR,, Road: Garia Station Road,  <b>Deed Registered in: A.R.A. - IV KOLKATA</b>	Property Type: Land Transaction: [0110] Sale, Development Agreement or Construction agreement	Plot No : LR- 354 Khatian: 3143	Area of Land : 16.8 decimal	Deed No: I- 190412604/2023 Volumne: , Page: 588447 - 588514 Date of Registration: 01/09/2023 Date of Completion: 06/09/2023  Query No: 19042002183685/2023 Serial No: 1904012874/2023	<a href="#">View</a>
District: South 24-Parganas, PS; Sonarpur, Mouza: Boral, Municipality: RAJPUR- SONARPUR,, Road: Garia Station Road,  <b>Deed Registered in: A.R.A. - IV KOLKATA</b>	Property Type: Land Transaction: [0138] Sale, Development Power of Attorney after Registered Development Agreement	Plot No : LR- 354 Khatian: 3143	Area of Land : 16.8 decimal	Deed No: I- 190412609/2023 Volumne: , Page: 639363 - 639390 Date of Registration: 01/09/2023 Date of Completion: 20/09/2023  Query No: 19048002239654/2023 Serial No: 1904012875/2023	<a href="#">View</a>

**Directorate of Registration and Stamp Revenue**

Finance (Revenue) Department, Government of West Bengal

**Search of Registration made : By Transacted Property Details****\*\* For all computerized deeds****(\*) marked items are mandatory**

Property District \*

South 24-Parganas

Property Thana: \*

Sonarpur

Localbody: \*

Municipality

Year

2024

District where Registered:

All

 Road Wise Search  Mouza Wise Search

Mouza: \*

Boral

Plot No:

LR

00354

/

Bata No

Security Code:

N4T9W4

H9R8D6



Click to view the index of the following offices for the period mentioned below

Property Location	Property Type & Transaction	Plot & Khatian No and Zone	Area of Property	Other Details	View Party
District: South 24-Parganas, PS; Sonarpur, Mouza: Boral, Municipality: RAJPUR- SONARPUR,, Road: Malipara(Boral), , Ward: 34, Holding: 792  <b>Deed Registered in: A.D.S.R. GARIA</b>	Property Type: Land Transaction: [0901] Declaration, Declaration relating to immovable property	Plot No : LR- 354 Khatian: 3143	Area of Land : 8.37833 decimal (5 Katha,1 Chatak,11 Sqft)	Deed No: I- 162900611/2024 Volumne: , Page: 13489 - 13503 Date of Registration: 07/02/2024 Date of Completion: 07/02/2024  Query No: 16292000290894/2024 Serial No: 1629000624/2024	<a href="#">View</a>
District: South 24-Parganas, PS; Sonarpur, Mouza: Boral, Municipality: RAJPUR- SONARPUR,, Road: Malipara(Boral), , Ward: 34, Holding: 792  <b>Deed Registered in: A.D.S.R. GARIA</b>	Property Type: Land Transaction: [0901] Declaration, Declaration relating to immovable property	Plot No : LR- 354 Khatian: 3150	Area of Land : 8.37833 decimal (5 Katha,1 Chatak,11 Sqft)	Deed No: I- 162900611/2024 Volumne: , Page: 13489 - 13503 Date of Registration: 07/02/2024 Date of Completion: 07/02/2024  Query No: 16292000290894/2024 Serial No: 1629000624/2024	<a href="#">View</a>

**GRIPS** (<https://wbifms.gov.in/GRIPS/>)

**Finance Department** (<http://www.wbfin.nic.in/>)  
Government of West Bengal





# Directorate of Registration and Stamp Revenue

Finance (Revenue) Department, Government of West Bengal

Query No  Deed No

## Deed Details

District

South 24-Parganas

Registration Office

SOUTH 24-PARGANAS (D.S.R. - IV)

Deed No

07327

Deed Year

2011

Security Code

H7Y3K6

S6G5Q7



Submit

Service Count

5,52,61,081

Deed Details

**\*\*Updated Data\*\***

Transaction	Registered At	Deed No	Volume & Page No	Date of Registration	Date of Completion	Date of Delivery	Serial No
Sale, Sale Document	D.S.R. - IV SOUTH 24-PARGANAS	I- 160407327/2011	24 Page No: 2890 to 2911	23/09/2011	28/09/2011	12/10/2011	160406962 /2011

**\*\*Updated Data\*\***

Name & Address of the Party

Name	Address	Status
Piyush Parekh Son of Deepak Parekh	Gd-289 Salt Lake District: North 24-Parganas, PS: South Bidhannagar Pin: 700016, State: WEST BENGAL, Country: India	Status: Vendee

Name	Address	Status
<b>Neeta Parekh</b> Wife of Piyush Parekh	Gd-289 Salt Lake District: North 24-Parganas, PS: South Bidhannagar Pin: 700016, State: WEST BENGAL, Country: India	Status: Vendee
<b>Surinder Singh</b> Son of Lt. Priya Brat Chowdhury	88/s/a New Alipore District: South 24-Parganas Pin: 700053, State: WEST BENGAL, Country: India	Status: Vendor
<b>Abhishek Chhikara</b> Son of Rajinder Singh	88/s/a New Alipore District: South 24-Parganas Pin: 700053, State: WEST BENGAL, Country: India	Status: Vendor

**\*\*Updated Data\*\*****Details of Property**

Property Location	Property Type & Transaction	Plot & Khatian No and Zone	Area of Property
District :South 24-Parganas,PS :Sonarpur,Mouza :Boral,RAJPUR- SONARPUR, Ward: 35,	Property Type : Land Transaction :Sale, Sale Document	Plot No : RS-248	Area of Land: 4 Katha, (4 Katha)

**\*\*Updated Data\*\***


[\(https://wbifms.gov.in/GRIPS/\)](https://wbifms.gov.in/GRIPS/)
**Finance Department** [\(http://www.wbfin.nic.in/\)](http://www.wbfin.nic.in/)  
Government of West Bengal


**Bangla Sahayata Kendra** [\(https://bsk.wb.gov.in/\)](https://bsk.wb.gov.in/)

**iFMS** [\(https://www.wbifms.gov.in/\)](https://www.wbifms.gov.in/)  
WEST BENGAL

**Land & Land Reforms** [\(http://banglarbhumi.gov.in/\)](http://banglarbhumi.gov.in/)  
WWW.BANGLARBHUMI.GOV.IN

**SILPASATHI** [\(https://silpasathi.wb.gov.in/\)](https://silpasathi.wb.gov.in/)  
Ease of Doing Business  
Single Window Services for Business


**india.gov.in** [\(http://india.gov.in/\)](http://india.gov.in/)  
national portal of india

Site Map (.../site\_map.aspx)

**TOTAL VISITOR :**  
(Since 25/05/2016)



# Directorate of Registration and Stamp Revenue

Finance (Revenue) Department, Government of West Bengal

Query No  Deed No

## Deed Details

### District

South 24-Parganas

### Registration Office

SOUTH 24-PARGANAS (D.S.R. - IV)

### Deed No

07330

### Deed Year

2011

### Security Code

D36M2

H7Y3K6



Submit

### Service Count

5,52,61,066

### Deed Details

**\*\*Updated Data\*\***

Transaction	Registered At	Deed No	Volume & Page No	Date of Registration	Date of Completion	Date of Delivery	Serial No
Sale, Sale Document	D.S.R. - IV SOUTH 24-PARGANAS	I- 160407330/2011	24 Page No: 2957 to 2987	23/09/2011	28/09/2011	12/10/2011	160406961 /2011

**\*\*Updated Data\*\***

### Name & Address of the Party

Name	Address	Status
Ajay Gupta Son of Devendra Kr Gupta	A-74 Lake Gardens District: South 24-Parganas, PS: Lake Pin: 700045, State: WEST BENGAL, Country: India	Status: Vendee

Name	Address	Status
<b>Surinder Singh</b> Son of Lt. Priya Brat Chowdhury	88/s/a New Alipore District: South 24-Parganas Pin: 700053, State: WEST BENGAL, Country: India	Status: Vendor

**\*\*Updated Data\*\*****Details of Property**

Property Location	Property Type & Transaction	Plot & Khatian No and Zone	Area of Property
District :South 24-Parganas,PS :Sonarpur,Mouza :Boral,RAJPUR- SONARPUR, Ward: 34,	Property Type : Land Transaction :Sale, Sale Document	Plot No : RS-248	Area of Land: 8 Chatak, (8 Chatak)

**\*\*Updated Data\*\***

**GRIPS** (<https://wbifms.gov.in/GRIPS/>)


**Finance Department** (<http://www.wbfin.nic.in/>)  
Government of West Bengal

 **Bangla Sahayata Kendra** (<https://bsk.wb.gov.in/>)

 **iFMS** (<https://www.wbifms.gov.in/>)  
WEST BENGAL

**Land & Land Reforms** (<http://banglarbhumi.gov.in/>)  
WWW.BANGLARBHUMI.GOV.IN

**SILPASATHI** (<https://silpasathi.wb.gov.in/>)  
Ease of Doing Business  
Single Window Services for Business

 **india.gov.in** (<http://india.gov.in/>)  
national portal of india

Site Map ([../site\\_map.aspx](http://site_map.aspx))

**TOTAL VISITOR :**  
(Since 25/05/2016)

(<https://www.facebook.com/enathikaranwb/>)(<https://twitter.com/eNathikaran>)

The information provided Online is updated and no physical visit is required for the Services provided Online.

Last Updated : 07/08/2023



# Directorate of Registration and Stamp Revenue

Finance (Revenue) Department, Government of West Bengal

Query No  Deed No

## Deed Details

### District

South 24-Parganas

### Registration Office

SOUTH 24-PARGANAS (D.S.R. - IV)

### Deed No

06190

### Deed Year

2009

### Security Code

R3L7D2

**D36M2**



Submit

### Service Count

5,52,61,052

## Deed Details

**\*\*Updated Data\*\***

Transaction	Registered At	Deed No	Volume & Page No	Date of Registration	Date of Completion	Date of Delivery	Serial No
Gift, Gift in Favour of family members	D.S.R. - IV SOUTH 24-PARGANAS	I- 160406190/2009	20 Page No: 1677 to 1688	18/11/2009	20/11/2009		160405352 /2009

**\*\*Updated Data\*\***

### Name & Address of the Party

Name	Address	Status
Abhishek Chhikara Son of Rajinder Singh	88/s/a,block-e,new Alipore PS: , Pin: 700053	Status: Donee

Name	Address	Status
<b>Rajinder Singh</b> Son of Lt. Priya Brat Chowdhury	88/s/a,block-e,new Alipore PS: . Pin: 700053	Status: Donor

**\*\*Updated Data\*\*****Details of Property**

Property Location	Property Type & Transaction	Plot & Khatian No and Zone	Area of Property
District :South 24-Parganas,PS :Sonarpur,Mouza :Boral,RAJPUR- SONARPURRoad: Matri Bhavan Road, , Ward: 34,	Property Type : Land Transaction : Gift, Gift in Favour of family members	Plot No : RS-247	Area of Land: 5 Katha, 7 Chatak, 5 Sq. Ft., (5 Katha,7 Chatak,5 Sqft)
District :South 24-Parganas,PS :Sonarpur,Mouza :Boral,RAJPUR- SONARPURRoad: Matri Bhavan Road, , Ward: 34,	Property Type : Land Transaction : Gift, Gift in Favour of family members	Plot No : RS-248	Area of Land: 3 Katha, 5 Chatak, 10 Sq. Ft., (3 Katha,5 Chatak,10 Sqft)

**\*\*Updated Data\*\***

**GRIPS** (<https://wbifms.gov.in/GRIPS/>)


**Finance Department** (<http://www.wbfin.nic.in/>)  
Government of West Bengal

 **Bangla Sahayata Kendra** (<https://bsk.wb.gov.in/>)

 **iFMS** (<https://www.wbifms.gov.in/>)  
WEST BENGAL



**Land & Land Reforms** (<http://banglarbhumi.gov.in/>)  
WWW.BANGLARBHUMI.GOV.IN

**SILPASATHI** (<https://silpasathi.wb.gov.in/>)  
Ease of Doing Business  
Single Window Services for Business

 **india.gov.in** (<http://india.gov.in/>)  
national portal of india

Site Map ([../site\\_map.aspx](http://..site_map.aspx))

**TOTAL VISITOR :**  
(Since 25/05/2016)

 (<https://www.facebook.com/enathikaranwb/>)  (<https://twitter.com/eNathikaran>)



# Directorate of Registration and Stamp Revenue

Finance (Revenue) Department, Government of West Bengal

Query No  Deed No

## Deed Details

### District

South 24-Parganas

### Registration Office

SOUTH 24-PARGANAS (D.S.R. - IV)

### Deed No

07328

### Deed Year

2011

### Security Code

S6G5Q7

R8Q8B9



Submit

### Service Count

5,52,61,200

### Deed Details

**\*\*Updated Data\*\***

Transaction	Registered At	Deed No	Volume & Page No	Date of Registration	Date of Completion	Date of Delivery	Serial No
Sale, Sale Document	D.S.R. - IV SOUTH 24-PARGANAS	I- 160407328/2011	24 Page No: 2912 to 2934	23/09/2011	28/09/2011	12/10/2011	160406963 /2011

**\*\*Updated Data\*\***

### Name & Address of the Party

Name	Address	Status
Ajay Gupta Son of Devendra Kumar Gupta	A-74 Lake Gardens District: South 24-Parganas, PS: Lake Pin: 700045, State: WEST BENGAL, Country: India	Status: Vendee

Name	Address	Status
<b>Sunita Gupta</b> Wife of Ajay Gupta	A-74 Lake Gardens District: South 24-Parganas, PS: Lake Pin: 700045, State: WEST BENGAL, Country: India	Status: Vendee
<b>Surinder Singh</b> Son of Lt Priya Brat Chwdhury	88/s/a New Alipore District: South 24-Parganas Pin: 700053, State: WEST BENGAL, Country: India	Status: Vendor
<b>Abhishek Chhikara</b> Son of Rajinder Singh	88/s/a New Alipore District: South 24-Parganas Pin: 700053, State: WEST BENGAL, Country: India	Status: Vendor

**\*\*Updated Data\*\*****Details of Property**

Property Location	Property Type & Transaction	Plot & Khatian No and Zone	Area of Property
District :South 24-Parganas,PS :Sonarpur,Mouza :Boral,RAJPUR- SONARPUR, Ward: 34,	Property Type : Land Transaction :Sale, Sale Document	Plot No : RS-247	Area of Land: 10 Katha, 2 Chatak, 22.5 Sq. Ft., (10 Katha,2 Chatak,22.5 Sqft)
District :South 24-Parganas,PS :Sonarpur,Mouza :Boral,RAJPUR- SONARPUR, Ward: 34,	Property Type : Land Transaction :Sale, Sale Document	Plot No : RS-248	Area of Land: 1 Katha, 8 Chatak, (1 Katha,8 Chatak)

**\*\*Updated Data\*\***

**GRIPS** (<https://wbifms.gov.in/GRIPS/>)

**Finance Department** (<http://www.wbfin.nic.in/>)  
Government of West Bengal

 **Bangla Sahayata Kendra** (<https://bsk.wb.gov.in/>)

 **iFMS** (<https://www.wbifms.gov.in/>)  
WEST BENGAL

**Land & Land Reforms** (<http://banglarbhumi.gov.in/>)  
WWW.BANGLARBHUMI.GOV.IN

**SILPASATHI** (<https://silpasathi.wb.gov.in/>)  
Ease of Doing Business  
Single Window Services for Business

 **india.gov.in** (<http://india.gov.in/>)  
national portal of India





# Directorate of Registration and Stamp Revenue

Finance (Revenue) Department, Government of West Bengal

## Search of Registration made : By Seller/Buyer/Party Name

**\*\* For all computerized deeds**

**(\*) marked items are mandatory**

First Name :

\*

AJAY

Search Within Name

Last Name :

GUPTA

Year :

\*

2002

District Where Registered :

\*

All

Security Code:

\*

B7X4W8

W4Q7B2



**Service Count: 3,86,20,927**

**Display**

**Real time search Save as Excel**

Name & Address	Status & Transaction	Deed Details	View Property
<p><b>Ajay Kr. Gupta.</b> Son of Krishna Gupta. 54, Jatindra Mohan Avenue. Kolkata. 700006.</p> <p>Pin: 700006</p>	<p>Status: Claimant Transaction: Declaration, Declaration relating to immovable property <b>Deed Registered in: A.R.A. - I KOLKATA</b></p>	<p>Deed No: I-190106634/2002 Volume No: 1, Page No: 1 to 18 Date of Registration: 24/09/2002 Date of Completion: 12/08/2003 Date of Delivery: 26/09/2003 Query No: 1901 / Serial No: 190108318 /2002</p>	<p><a href="#">View</a></p>
<p><b>Ajay Krishna Gupta</b> Son of Lt Ghari Ram Gupta 3, Raja Gopi Mohon StreetKol-6</p> <p>Pin: 700006</p>	<p>Status: Vendor Transaction: Sale, Sale Document <b>Deed Registered in: A.D.S.R. BIDHAN NAGAR</b></p>	<p>Deed No: I-150400475/2002 Volume No: 25, Page No: 275 to 288 Date of Registration: 21/01/2002 Date of Completion: 25/02/2002 Date of Delivery: 01/08/2002 Query No: 1504 / Serial No: 150400813 /2002</p>	<p><a href="#">View</a></p>
<p><b>Ajay Krishna Gupta</b> Son of Lt Ghari Ram Gupta 3 Raja Gopal Mohan StreetCal 6</p>	<p>Status: Vendor Transaction: Sale, Sale Document <b>Deed Registered in: A.D.S.R. BIDHAN NAGAR</b></p>	<p>Deed No: I-150400476/2002 Volume No: 25, Page No: 289 to 302 Date of Registration: 21/01/2002 Date of Completion: 25/02/2002 Date of Delivery: 01/08/2002 Query No: 1504 / Serial No: 150400814 /2002</p>	<p><a href="#">View</a></p>



# Directorate of Registration and Stamp Revenue

Finance (Revenue) Department, Government of West Bengal

## Search of Registration made : By Seller/Buyer/Party Name

**\*\* For all computerized deeds**

**(\*) marked items are mandatory**

First Name :

\*

AJAY

Search Within Name

Last Name :

GUPTA

Year :

\*

2005

District Where Registered :

\*

All

Security Code:

\*

C2Z3Q3

B8R73



**Service Count: 3,86,25,986**

**Display**

**Real time search Save as Excel**

Name & Address	Status & Transaction	Deed Details	View Property
<p><b>Ajay Gupta</b> Son of Harilal 23, Raja Lane Kolkata  Pin: 700009</p>	<p>Status: Vendee Transaction: Sale, Sale Document <b>Deed</b> <b>Registered in:</b> <b>A.R.A. - II</b> <b>KOLKATA</b></p>	<p>Deed No: I- 190203438/2005 Volume No: 1, Page No: 1 to 18 Date of Registration: 15/06/2005 Date of Completion: 05/07/2005 Date of Delivery: 25/08/2005 Query No: 1902 / Serial No: 190206235 /2000</p>	<p><a href="#">View</a></p>
<p><b>Ajay Kumar Gupta</b> Son of Mahendra Kr. 5/ D, Gopal Chatterjee Road Kol PS: Cossipore</p>	<p>Status: Vendor Transaction: Sale, Sale Document <b>Deed</b> <b>Registered in:</b> <b>A.R.A. - II</b> <b>KOLKATA</b></p>	<p>Deed No: I- 190201805/2005 Volume No: 1, Page No: 1 to 24 Date of Registration: 29/03/2005 Date of Completion: 19/04/2005 Date of Delivery: 16/05/2005 Query No: 1902 / Serial No: 190205271 /2004</p>	<p><a href="#">View</a></p>
<p><b>Ajay Kr Gupta</b> Son of Kailash Chandra Gupta 114 Prinoop StreetKol- 72</p>	<p>Status: Vendee Transaction: Sale, Sale Document <b>Deed</b> <b>Registered in:</b> <b>A.D.S.R.</b> <b>BIDHAN</b> <b>NAGAR</b></p>	<p>Deed No: I- 150404791/2005 Volume No: 292, Page No: 86 to 103 Date of Registration: 02/08/2005 Date of Completion: 06/09/2005 Date of Delivery: 09/09/2005 Query No: 1504 / Serial No: 150403500 /2004</p>	<p><a href="#">View</a></p>

Name & Address	Status & Transaction	Deed Details	View Property
<p><b>Ajay Kr. Gupta</b> Son of Biswanath Purbachal D, Block Ghola Bazer North 24 Pgs. PS: Ghola</p>	<p>Status: Vendee Transaction: Sale, Sale Document <b>Deed</b> <b>Registered in:</b> <b>D.S.R. - I</b> <b>NORTH 24-</b> <b>PARGANAS</b></p>	<p>Deed No: I- 150102242/2005 Volume No: 87, Page No: 281 to 296 Date of Registration: 01/07/2005 Date of Completion: 25/07/2005 Date of Delivery: 05/08/2005 Query No: 1501 / Serial No: 150103250 /2004</p>	<p><a href="#">View</a></p>
<p><b>Ajay Kr. Gupta</b> Son of Gyan Chandra 32, Biplabi Anukul Ch. Street Kol</p>	<p>Status: Vendee Transaction: Sale, Sale Document <b>Deed</b> <b>Registered in:</b> <b>A.R.A. - II</b> <b>KOLKATA</b></p>	<p>Deed No: I- 190206542/2005 Volume No: 1, Page No: 1 to 15 Date of Registration: 10/11/2005 Date of Completion: 12/11/2005 Date of Delivery: 16/11/2005 Query No: 1902 / Serial No: 190202608 /1998</p>	<p><a href="#">View</a></p>
<p><b>Ajay Kumar Gupta</b> Son of Lt.mahabir Prasad Gupta 4,beniapukur Lane Kol- 14 PS: Beniapukur Pin: 700014</p>	<p>Status: Vendor Transaction: Sale, Sale Document <b>Deed</b> <b>Registered in:</b> <b>D.S.R. - IV</b> <b>SOUTH 24-</b> <b>PARGANAS</b></p>	<p>Deed No: I- 160401526/2005 Volume No: 9, Page No: 2483 to 2497 Date of Registration: 10/06/2005 Date of Completion: 01/07/2005 Date of Delivery: 08/07/2005 Query No: 1604 / Serial No: 160402637 /2005</p>	<p><a href="#">View</a></p>



# Directorate of Registration and Stamp Revenue

Finance (Revenue) Department, Government of West Bengal

## Search of Registration made : By Seller/Buyer/Party Name

**\*\* For all computerized deeds**

**(\*) marked items are mandatory**

First Name :

\*

Ajay

Search Within Name

Last Name :

Gupta

Year :

\*

2023

District Where Registered :

\*

All

Security Code:

\*

F9J7Q2

N8R2K6



**Service Count: 3,86,23,578**

Display

Real time search Save as Excel

Click to Hide Search Criteria

Registered In :

**Transaction/Deed Type**

Major

Minor

Refine By

**Registration Date**

**Completion Date**

**Delivery Date**

Date of Registration

**\*\*Note : Date must be in "dd-mm-yyyy" format.**

Month of Registration

**Father/Mother/Husband/Company**

First Name

Last Name

**\*\*Updated Data\*\***

Name & Address	Status & Transaction	Deed Details	View Property
<p><b>Ajay Anand Gupta</b> Son of Mr Manna Lal Gupta</p> <p>District: Howrah, PS: Bantra, Pin: 711101, State: West Bengal,, Country: India,</p>	<p>Status: Attorney (Seller) Transaction: [0101] Sale, Sale Document <b>Deed Registered in: A.D.S.R. HOWRAH</b></p>	<p>Deed No: I-050212272/2023 Volume No: 0502-2023, Page No: 384952 to 385004 Date of Registration: 29/11/2023 Date of Completion: 11/12/2023</p> <p>Query No: 05022002925731/2023 Serial No: 0502012557/2023</p>	<p><a href="#">View</a></p>
<p><b>Ajay Anand Gupta</b> Son of Mr Manna Lal Gupta</p> <p>District: Howrah, PS: Bantra, Pin: 711101, State: West Bengal,, Country: India,</p>	<p>Status: Attorney (Seller) Transaction: [0101] Sale, Sale Document <b>Deed Registered in: A.D.S.R. HOWRAH</b></p>	<p>Deed No: I-050212272/2023 Volume No: 0502-2023, Page No: 384952 to 385004 Date of Registration: 29/11/2023 Date of Completion: 11/12/2023</p> <p>Query No: 05022002925731/2023 Serial No: 0502012557/2023</p>	<p><a href="#">View</a></p>
<p><b>Ajay Anand Gupta</b> Son of Mr Manna Lal Gupta</p> <p>District: Howrah, PS: Bantra, Pin: 711101, State: West Bengal,, Country: India,</p>	<p>Status: Attorney (Seller) Transaction: [0101] Sale, Sale Document <b>Deed Registered in: A.D.S.R. HOWRAH</b></p>	<p>Deed No: I-050212272/2023 Volume No: 0502-2023, Page No: 384952 to 385004 Date of Registration: 29/11/2023 Date of Completion: 11/12/2023</p> <p>Query No: 05022002925731/2023 Serial No: 0502012557/2023</p>	<p><a href="#">View</a></p>



Name & Address	Status & Transaction	Deed Details	View Property
<p><b>Ajay Anand Gupta</b> Son of Mr Manna Lal Gupta</p> <p>District: Howrah, PS: Bantra, Pin: 711101, State: West Bengal,, Country: India,</p>	<p>Status: Attorney (Seller) Transaction: [0101] Sale, Sale Document <b>Deed Registered in: A.D.S.R. HOWRAH</b></p>	<p>Deed No: I-050212272/2023 Volume No: 0502-2023, Page No: 384952 to 385004 Date of Registration: 29/11/2023 Date of Completion: 11/12/2023</p> <p>Query No: 05022002925731/2023 Serial No: 0502012557/2023</p>	<p><a href="#">View</a></p>
<p><b>Ajay Anand Gupta</b> Son of Mr Manna Lal Gupta</p> <p>District: Howrah, PS: Bantra, Pin: 711101, State: West Bengal,, Country: India,</p>	<p>Status: Representative (Seller) Transaction: [0101] Sale, Sale Document <b>Deed Registered in: A.D.S.R. HOWRAH</b></p>	<p>Deed No: I-050212274/2023 Volume No: 0502-2023, Page No: 385082 to 385134 Date of Registration: 29/11/2023 Date of Completion: 11/12/2023</p> <p>Query No: 05022002930868/2023 Serial No: 0502012558/2023</p>	<p><a href="#">View</a></p>
<p><b>Ajay Anand Gupta</b> Son of Mr Manna Lal Gupta</p> <p>District: Howrah, PS: Bantra, Pin: 711101, State: West Bengal,, Country: India,</p>	<p>Status: Attorney (Seller) Transaction: [0101] Sale, Sale Document <b>Deed Registered in: A.D.S.R. HOWRAH</b></p>	<p>Deed No: I-050212274/2023 Volume No: 0502-2023, Page No: 385082 to 385134 Date of Registration: 29/11/2023 Date of Completion: 11/12/2023</p> <p>Query No: 05022002930868/2023 Serial No: 0502012558/2023</p>	<p><a href="#">View</a></p>

Name & Address	Status & Transaction	Deed Details	View Property
<p><b>Ajay Anand Gupta</b> Son of Mr Manna Lal Gupta</p> <p>District: Howrah, PS: Bantra, Pin: 711101, State: West Bengal,, Country: India,</p>	<p>Status: Attorney (Seller) Transaction: [0101] Sale, Sale Document <b>Deed Registered in: A.D.S.R. HOWRAH</b></p>	<p>Deed No: I-050212274/2023 Volume No: 0502-2023, Page No: 385082 to 385134 Date of Registration: 29/11/2023 Date of Completion: 11/12/2023</p> <p>Query No: 05022002930868/2023 Serial No: 0502012558/2023</p>	<p><a href="#">View</a></p>
<p><b>Ajay Anand Gupta</b> Son of Mr Manna Lal Gupta</p> <p>District: Howrah, PS: Bantra, Pin: 711101, State: West Bengal,, Country: India,</p>	<p>Status: Attorney (Seller) Transaction: [0101] Sale, Sale Document <b>Deed Registered in: A.D.S.R. HOWRAH</b></p>	<p>Deed No: I-050212274/2023 Volume No: 0502-2023, Page No: 385082 to 385134 Date of Registration: 29/11/2023 Date of Completion: 11/12/2023</p> <p>Query No: 05022002930868/2023 Serial No: 0502012558/2023</p>	<p><a href="#">View</a></p>
<p><b>Ajay Anand Gupta</b> Son of Mr Manna Lal Gupta</p> <p>District: Howrah. PS: Bantra, Pin: 711101, State: West Bengal,, Country: India,</p>	<p>Status: Attorney (Seller) Transaction: [0101] Sale, Sale Document <b>Deed Registered in: A.D.S.R. HOWRAH</b></p>	<p>Deed No: I-050212274/2023 Volume No: 0502-2023, Page No: 385082 to 385134 Date of Registration: 29/11/2023 Date of Completion: 11/12/2023</p> <p>Query No: 05022002930868/2023 Serial No: 0502012558/2023</p>	<p><a href="#">View</a></p>

12345678910...



**Finance Department** (<http://www.wbfin.nic.in/>)  
Government of West Bengal



**Land & Land Reforms** (<http://banglarbhumii.gov.in/>)  
[WWW.BANGLARBHUMI.GOV.IN](http://WWW.BANGLARBHUMI.GOV.IN)

**SILPASATHI** (<https://silpasathi.wb.gov.in/>)  
Ease of Doing Business  
Single Window Services for Business



Site Map ([../site\\_map.aspx](http://../site_map.aspx))

**TOTAL VISITOR :**  
(Since 25/05/2016)



(<https://twitter.com//eNathikaran>)



**The information provided Online is updated and no physical visit is required for the Services provided Online.**

Last Updated : 07/08/2023

Site Designed, Developed by **National Informatics Centre** (<http://www.nic.in/>)

Best viewed in Internet Explorer 10.0 / 11.0 or later

**Directorate of Registration and Stamp Revenue**

Finance (Revenue) Department, Government of West Bengal

**Search of Registration made : By Seller/Buyer/Party Name****\*\* For all computerized deeds****(\*) marked items are mandatory**

First Name : \*

AJAY

 Search Within Name

Last Name :

GUPTA

Year : \*

2011

District Where Registered : \*

All ▼

Security Code: \*

A8C8S3

F5W9B7

**Service Count: 3,86,26,177****Display****Real time search Save as Excel**

<p><b>Ajay Gupta</b> Son of Devendra Kr Gupta A-74 Lake Gardens District: South 24-Parganas, PS: Lake Pin: 700045, State: WEST BENGAL, Country: India</p>	<p>Status: Vendee Transaction: Sale, Sale Document <b>Deed Registered in: D.S.R. - IV SOUTH 24-PARGANAS</b></p>	<p>Deed No: I-160407330/2011 Volume No: 24, Page No: 2957 to 2987 Date of Registration: 23/09/2011 Date of Completion: 28/09/2011 Date of Delivery: 12/10/2011 Query No: 1604015977 /2011 Serial No: 160406961 /2011</p>	<p><a href="#">View</a></p>
<p><b>Ajay Gupta</b> Son of Kedar Nath Gupta  City: Kolkata, District: South 24-Parganas, PS: Behala Pin: 700060, State: WEST BENGAL, Country: India</p>	<p>Status: Donor Transaction: Gift, Gift in Favour of family members <b>Deed Registered in: A.D.S.R. BEHALA</b></p>	<p>Deed No: I-160708590/2011 Volume No: 23, Page No: 7344 to 7368 Date of Registration: 09/09/2011 Date of Completion: 09/09/2011 Date of Delivery: 14/09/2011 Query No: 1607015142 /2011 Serial No: 160708517 /2011</p>	<p><a href="#">View</a></p>
<p><b>Ajay Gupta</b> Son of Yogeshar Gupta  City: Kol, District: North 24-Parganas, PS: Dum Dum Pin: 700074, State: WEST BENGAL, Country: India</p>	<p>Status: Vendee Transaction: Sale, Sale Document <b>Deed Registered in: A.R.A. - II KOLKATA</b></p>	<p>Deed No: I-190201694/2011 Volume No: 7, Page No: 1241 to 1270 Date of Registration: 11/02/2011 Date of Completion: 17/02/2011 Date of Delivery: 19/02/2011 Query No: 1902001453 /2011 Serial No: 190201541 /2011</p>	<p><a href="#">View</a></p>



# Directorate of Registration and Stamp Revenue

Finance (Revenue) Department, Government of West Bengal

## Search of Registration made : By Seller/Buyer/Party Name

**\*\* For all computerized deeds**

**(\*) marked items are mandatory**

First Name :

\*

AJAY

Search Within Name

Last Name :

GUPTA

Year :

\*

2007

District Where Registered :

\*

All

Security Code:

\*

D4Y4S6

A8C8S3



**Service Count: 3,86,26,140**

**Display**

**Real time search Save as Excel**

Name & Address	Status & Transaction	Deed Details	View Property
<p><b>Ajay Gupta</b> Son of Late Rupnarayan Guota Raniganj Po- Raniganj Dist- Burdwan PS: Raniganj</p>	<p>Status: Vendor Transaction: Sale, Sale Document <b>Deed Registered in: A.D.S.R. RANIGANJ</b></p>	<p>Deed No: I- 020403706/2007 Volume No: 2, Page No: 2660 to 2672 Date of Registration: 06/12/2007 Date of Completion: 06/12/2007 Date of Delivery: 06/12/2007 Query No: 0204 / Serial No: 020403524 /2007</p>	<p><a href="#">View</a></p>
<p><b>Ajay Gupta</b> Son of Late Rupnarayan Gupta Raniganj Post- Raniganj Dist- Burdwan PS: Raniganj</p>	<p>Status: Vendor Transaction: Sale, Sale Document <b>Deed Registered in: A.D.S.R. RANIGANJ</b></p>	<p>Deed No: I- 020403964/2007 Volume No: 3, Page No: 618 to 630 Date of Registration: 26/12/2007 Date of Completion: 26/12/2007 Date of Delivery: 26/12/2007 Query No: 0204 / Serial No: 020403525 /2007</p>	<p><a href="#">View</a></p>
<p><b>Ajay Gupta</b> Son of Jagdish Prasad Gupta 263 Rabindra PallyRajarhat PS: Rajarhat</p>	<p>Status: Vendee Transaction: Sale, Sale Document <b>Deed Registered in: A.D.S.R. BIDHAN NAGAR</b></p>	<p>Deed No: I- 150401546/2007 Volume No: 1, Page No: 994 to 1013 Date of Registration: 27/03/2007 Date of Completion: 04/05/2007 Date of Delivery: 24/07/2007 Query No: 1504 / Serial No: 150400530 /2003</p>	<p><a href="#">View</a></p>

**Directorate of Registration and Stamp Revenue**

Finance (Revenue) Department, Government of West Bengal

**Search of Registration made : By Seller/Buyer/Party Name****\*\* For all computerized deeds****(\*) marked items are mandatory**

First Name :

\*

AJAY

 Search Within Name

Last Name :

GUPTA

Year :

\*

2003

District Where Registered :

\*

All

▼

Security Code:

\*

B8R73

D4Y4S6

**Service Count: 3,86,26,067****Display****Real time search Save as Excel**



Name & Address	Status & Transaction	Deed Details	View Property
<p><b>Ajay Gupta</b> Son of Bijoy Ch Gupta 20 G S LaneCal 14</p>	<p>Status: Vendee Transaction: Sale, Sale Document <b>Deed Registered in: A.D.S.R. BIDHAN NAGAR</b></p>	<p>Deed No: I-150402538/2003 Volume No: 146, Page No: 19 to 36 Date of Registration: 10/03/2003 Date of Completion: 22/05/2003 Date of Delivery: 04/06/2003 Query No: 1504 / Serial No: 150404079 /2002</p>	<p><a href="#">View</a></p>
<p><b>Ajay Kr Gupta</b> Son of Satish Kr Gupta 13/11 Ariff RdUltadangaKol-67</p>	<p>Status: Vendee Transaction: Sale, Sale Document <b>Deed Registered in: A.D.S.R. BIDHAN NAGAR</b></p>	<p>Deed No: I-150402889/2003 Volume No: 165, Page No: 44 to 64 Date of Registration: 20/03/2003 Date of Completion: 21/11/2003 Date of Delivery: 27/11/2003 Query No: 1504 / Serial No: 150409344 /2002</p>	<p><a href="#">View</a></p>
<p><b>Ajay Kr Gupta.</b> Son of Late Sukumar Gupta. 54, R. N. Das Road. Kolkata. W. B.  Pin: 700031</p>	<p>Status: Vendee Transaction: Sale, Sale executed in f/o cooperative society <b>Deed Registered in: A.R.A. - I KOLKATA</b></p>	<p>Deed No: I-190112321/2003 Volume No: 1, Page No: 1 to 23 Date of Registration: 14/11/2003 Date of Completion: 16/07/2004 Date of Delivery: 18/10/2004 Query No: 1901 / Serial No: 190101628 /2003</p>	<p><a href="#">View</a></p>



Record downloaded from-

**BanglarBhumi - বাংলা জমির তথ্য**

Download the App on



পশ্চিমবঙ্গের খতিয়ান ও দাগের তথ্য

জেলাঃ [16]DAKSHIN 24 PARGANA

ব্লকঃ [15]SONARPUR

মৌজাঃ [061]Boral

(Live Data As On 14/08/2024,12:40:51)

জে.এল নং 61 থানা সোনারপুর

দাগ নং	শ্রেণী	জমির মোট পরিমাণ(একর)	দাগের ম্যাপ
354	ডাঙ্গা	0.18	

খতিয়ান নং	রায়তের নাম	পিতা/স্বামী	অংশ	অংশ পরিমাণ(একর)	মন্তব্য
662	প্রিয়ব্রত চৌধুরী	লক্ষ্মীরাম	0.0678	0.0100	Nil
3143	অজয় গুপ্তা	দেবেন্দ্র কুমার গুপ্তা	0.4661	0.0900	Nil
3150	সুনীতা গুপ্তা	অজয় গুপ্তা	0.4661	0.0800	Nil


**Disclaimer:** This Record is only for educational purpose. Do not treat it as official document. It is not a Government app or entity. Also this app is not sponsored, affiliated or endorsed by any Government Department. This app is not a part of Government official portal BanglarBhumi(<https://banglarbhumi.gov.in>). All Land Record information shown in the app are publicly available on BanglarBhumi Website (<https://banglarbhumi.gov.in>). We are only acting as an intermediary to make this information easily available to the user through the mobile app. Please visit <https://banglarbhumi.gov.in> in case of any factual error(s) in the content and for get official and verified land record.



Record downloaded from-

**BanglarBhumi - বাংলার জমির তথ্য**

Download the App on



পশ্চিমবঙ্গের খতিয়ান ও দাগের তথ্য

জেলা: [16]DAKSHIN 24 PARGANA

ব্লক: [15]SONARPUR

মৌজা: [061]Boral

(Live Data As On 14/08/2024,12:43:26)

জে.এল নং : 61 থানা : সোনারপুর

খতিয়ান নং :	3150
রায়তের নাম :	সুনীতা গুপ্তা
পিতা/স্বামী :	অজয় গুপ্তা
ঠিকানা :	নিজ
জমির পরিমাণ:	0.13 একর
দাগের সংখ্যা :	2

অত্রস্থানের দাগের বিবরণ ও পরিমাণ:

দাগ নং	শ্রেণী	অংশ	অংশ পরিমাণ(একর)	মন্তব্য
354	ডাঙ্গা	0.4661	0.0800	Nil
355	ডাঙ্গা	0.4122	0.0500	Nil

**Disclaimer:** This Record is only for educational purpose. Do not treat it as official document. It is not a Government app or entity. Also this app is not sponsored, affiliated or endorsed by any Government Department. This app is not a part of Government official portal BanglarBhumi(<https://banglarbhumi.gov.in>). All Land Record information shown in the app are publicly available on BanglarBhumi Website (<https://banglarbhumi.gov.in>). We are only acting as an intermediary to make this information easily available to the user through the mobile app. Please visit <https://banglarbhumi.gov.in> in case of any factual error(s) in the content and for get official and verified land record.



Record downloaded from-

**BanglarBhumi - বাংলার জমির তথ্য**

Download the App on



পশ্চিমবঙ্গের খতিয়ান ও দাগের তথ্য

জেলাঃ [16]DAKSHIN 24 PARGANA

রকঃ [15]SONARPUR

মৌজাঃ [061]Boral

(Live Data As On 14/08/2024,12:42:13)

জে.এল নং : 61 থানা : সোনারপুর

খতিয়ান নং :	3143
রায়তের নাম :	অজয় গুপ্তা
পিতা/স্বামী :	দেবেন্দ্র কুমার গুপ্তা
ঠিকানা :	নিজ
জমির পরিমাণ:	0.1 একর
দাগের সংখ্যা :	2

অত্রস্বত্বের দাগের বিবরণ ও পরিমাণ:

দাগ নং	শ্রেণী	অংশ	অংশ পরিমাণ(একর)	মন্তব্য
354	ডাঙ্গা	0.4661	0.0900	Nil
355	ডাঙ্গা	0.1125	0.0100	Nil

**Disclaimer:** This Record is only for educational purpose. Do not treat it as official document. It is not a Government app or entity. Also this app is not sponsored, affiliated or endorsed by any Government Department. This app is not a part of Government official portal BanglarBhumi(<https://banglarbhumi.gov.in>). All Land Record information shown in the app are publicly available on BanglarBhumi Website (<https://banglarbhumi.gov.in>). We are only acting as an intermediary to make this information easily available to the user through the mobile app. Please visit <https://banglarbhumi.gov.in> in case of any factual error(s) in the content and for get official and verified land record.



Record downloaded from-

**BanglarBhumi - বাংলার জমির তথ্য**

Download the App on



পশ্চিমবঙ্গের খতিয়ান ও দাগের তথ্য

জেলাঃ [16]DAKSHIN 24 PARGANA

ব্লকঃ [15]SONARPUR

মৌজাঃ [061]Boral

(Live Data As On 14/08/2024,12:45:55)

জে.এল নং : 61 থানা : সোনারপুর

খতিয়ান নং :	662
রায়তের নাম :	প্রিয়ব্রত চৌধুরী
পিতা/স্বামী :	লক্ষ্মীরাম
ঠিকানা :	88/এস/এ, ব্লক ই, নিউ আলিপুর, কোলকাতা-700 053
জমির পরিমাণ:	1.78 একর
দাগের সংখ্যা :	13

অত্রস্বত্বের দাগের বিবরণ ও পরিমাণ:

দাগ নং	শ্রেণী	অংশ	অংশ পরিমাণ(একর)	মন্তব্য
87	শালি	0.5000	0.0500	Nil
100	শালি	0.1562	0.0200	Nil
129	রাস্তা	0.4688	0.0100	Nil
180	শালি	1.0000	0.4200	Nil
182	ইটখোলা	0.0876	0.0400	Nil
185	বিল	0.5000	0.0700	Nil
189	ইটখোলা	0.0905	0.0600	Nil
220	ইটখোলা	0.4203	0.2900	Nil
354	ডাঙ্গা	0.0678	0.0100	Nil
355	ডাঙ্গা	0.1752	0.0200	Nil
356	ডাঙ্গা	1.0000	0.2100	Nil
357	ডাঙ্গা	1.0000	0.1100	Nil
358	ডাঙ্গা	1.0000	0.4700	Nil

**Disclaimer:** This Record is only for educational purpose. Do not treat it as official document. It is not a Government app or entity. Also this app is not sponsored, affiliated or endorsed by any Government Department. This app is not a part of Government official portal Banglarbhumi(<https://banglarbhumi.gov.in>). All Land Record information shown in the app are publicly available on BanglarBhumi Website (<https://banglarbhumi.gov.in>). We are only acting as an intermediary to make this information easily available to the user through the mobile app. Please visit <https://banglarbhumi.gov.in> in case of any factual error(s) in the content and for get official and verified land record.



## পশ্চিমবঙ্গের খতিয়ান ও দাগের তথ্য

জেলাঃ [16]DAKSHIN 24 PARGANA

ব্লকঃ [15]SONARPUR

মৌজাঃ [061]Boral

(Live Data As On 14/08/2024,12:53:27)

জে.এল নং 61 থানা সোনারপুর

দাগ নং	শ্রেণী	জমির মোট পরিমাণ(একর)	দাগের ম্যাপ
355	ডাঙ্গা	0.11	

খতিয়ান নং	রায়তের নাম	পিতা/স্বামী	অংশ	অংশ পরিমাণ(একর)	মন্তব্য
662	প্রিয়ব্রত চৌধুরী	লক্ষ্মীরাম	0.1753	0.0200	Nil
3143	অজয় গুপ্তা	দেবেন্দ্র কুমার গুপ্তা	0.1125	0.0100	Nil
3150	সুনীতা গুপ্তা	অজয় গুপ্তা	0.4122	0.0500	Nil
3530	অজয় গুপ্তা	দেবেন্দ্র	0.3000	0.0300	Nil

**Disclaimer:** This Record is only for educational purpose. Do not treat it as official document. It is not a Government app or entity. Also this app is not sponsored, affiliated or endorsed by any Government Department. This app is not a part of Government official portal BanglarBhumi(<https://banglarbhumi.gov.in>). All Land Record information shown in the app are publicly available on BanglarBhumi Website (<https://banglarbhumi.gov.in>). We are only acting as an intermediary to make this information easily available to the user through the mobile app. Please visit <https://banglarbhumi.gov.in> in case of any factual error(s) in the content and for get official and verified land record.



জেলাঃ [16]DAKSHIN 24 PARGANA

ব্লকঃ [15]SONARPUR

মৌজাঃ [061]Boral

(Live Data As On 14/08/2024,13:13:52)

জে.এল নং : 61 থানা : সোনারপুর

খতিয়ান নং :	3530
রায়তের নাম :	অজয় গুপ্তা
পিতা/স্বামী :	দেবেন্দ্র
ঠিকানা :	নিজ
জমির পরিমাণ:	0.03 একর
দাগের সংখ্যা :	1
খতিয়ান তৈরীর তারিখ :	27/02/2020

অত্রস্বত্বের দাগের বিবরণ ও পরিমাণ:

দাগ নং	শ্রেণী	অংশ	অংশ পরিমাণ(একর)	মন্তব্য
355	ডাঙ্গা	0.3000	0.0300	Nil

**Disclaimer:** This Record is only for educational purpose. Do not treat it as official document. It is not a Government app or entity. Also this app is not sponsored, affiliated or endorsed by any Government Department. This app is not a part of Government official portal BanglarBhumi(<https://banglarbhumi.gov.in>). All Land Record information shown in the app are publicly available on BanglarBhumi Website (<https://banglarbhumi.gov.in>). We are only acting as an intermediary to make this information easily available to the user through the mobile app. Please visit <https://banglarbhumi.gov.in> in case of any factual error(s) in the content and for get official and verified land record.

**GOVERNMENT OF WEST BENGAL  
OFFICE OF THE COMPETENT AUTHORITY (ULC) &  
SUB-DIVISIONAL OFFICER, ALIPORE, SADAR,  
SOUTH 24-PARGANAS**

**Office:** New Treasury Building (7<sup>th</sup> Floor), Alipore, Kolkata - 700027

**Email:** [ca.ulcaliporesadar@gmail.com](mailto:ca.ulcaliporesadar@gmail.com)




**Memo No.** 1655/ULC/Alip/2023

**Dated** 1 / 11 / 2023

To  
Nabanita Chakraborty, Advocate  
Saha & Associates  
Room No. 24 & 25, 1<sup>st</sup> Floor, Left Block  
10, Old Post Office Street,  
Kolkata - 700 001.

Sub : Your prayer regarding the status of R.S. Plot Nos. 156, 161, 157, 158, 160, 162, 163, 164, 165 Mouza - Paschim Nishcintapur, J.L. No. 60, P.S. Sonarpur, and R.S. Plot Nos. 127, 249, 250, 251, 252, Mouza - Boral, J.L. No. 61, P.S. Sonarpur, under the RTI Act - 2005.

In response of your prayer for information under the RTI Act-2005, in respect of above mentioned land schedule, this is to inform you that in reply of point no. 3, it is to mentioned here that, as per available office register the UL(C & R) Act, 1976 is applicable for the above mentioned mouza.

  
**State Public Information Officer &  
Urban Land Ceiling Officer  
Alipore, 24-Parganas(S).**





**Government of West Bengal**  
**Office of the Block Land & Land Reforms Office**  
**Sonarpur, South 24 Parganas**

Memo No. 4348 /BLR-SNP/2023

Date: 16 / 10 / 2023


To  
Sri Akash Ghosh  
Ld. Advocate  
Saha & Associates  
10, Old Post Office Street  
24 & 25, 1<sup>st</sup> Floor, Left Block  
Kolkata-700 001

Sub: Providing information under R.T.I. Act, 2005

Dear Sir / Madam

With reference to your application for information under R.T.I. Act, 2005 received vide this office Docket No. 7119 both Dt. 04.09.2023 this is to inform you that plot wise register of Misc. Case is not being maintained in this office.

However, if you provide Misc Case No. or copy of notice which has been served earlier in respect of any Misc Case initiated from this end then said Misc Case could be traced out & information which you have sought for may be provided.

  
Block Land and Land Reforms Officer,  
Sonarpur, South 24 Parganas.



# Directorate of Registration and Stamp Revenue

Finance (Revenue) Department, Government of West Bengal

## Search of Registration made : By Seller/Buyer/Party Name

**\*\* For all computerized deeds**

**(\*) marked items are mandatory**

First Name :

SUNITA

Search Within Name

Last Name :

GUPTA

Year :

2004

District Where Registered :

All

Security Code:

X3X5K4

C2T8A2



**Service Count: 3,86,25,358**

**Display**

**Real time search Save as Excel**

Click to Hide Search Criteria

Registered In :

Select

Transaction/Deed Type

Major

All Transaction

Minor

Refine By

Registration Date

Completion Date

Delivery Date

Date of Registration

**\*\*Note : Date must be in "dd-mm-yyyy" format.**

Month of Registration

--Select--

Father/Mother/Husband/Company

First Name

Last Name

Search

**\*\*Updated Data\*\***

Name & Address	Status & Transaction	Deed Details	View Property
<p><b>Sunita Gupta</b> Wife of Rabin Prasad Gupta Baduria24 Parganas [n]</p>	<p>Status: Vendee Transaction: Sale, Sale Document <b>Deed Registered in: A.D.S.R. BIDHAN NAGAR</b></p>	<p>Deed No: I-150407460/2004 Volume No: 444, Page No: 126 to 134 Date of Registration: 03/11/2004 Date of Completion: 22/12/2004 Date of Delivery: 18/04/2006 Query No: 1504 / Serial No: 150403481 /2002</p>	<p><a href="#">View</a></p>
<p><b>Sunita Gupta</b> Wife of Prasanta Gupta Central Govt. Quart. Type - 2, 152, Tollygunge Graham Road, Kolkata. PS: Jadavpur Pin: 700040</p>	<p>Status: Vendee Transaction: Sale, Sale Document <b>Deed Registered in: D.S.R. -I I SOUTH 24-PARGANAS</b></p>	<p>Deed No: I-160205288/2004 Volume No: 89, Page No: 854 to 869 Date of Registration: 24/12/2004 Date of Completion: 13/01/2005 Date of Delivery: 17/01/2005 Query No: 1602 / Serial No: 160205940 /2003</p>	<p><a href="#">View</a></p>
<p><b>Sunita Gupta</b> Wife of Manoj 17/1 Vivekananda Park Kol 70</p>	<p>Status: Vendee Transaction: Sale, Sale Document <b>Deed Registered in: D.S.R. - IV SOUTH 24-PARGANAS</b></p>	<p>Deed No: I-160404232/2004 Volume No: 26, Page No: 1 to 20 Date of Registration: 01/10/2004 Date of Completion: 02/11/2004 Date of Delivery: 15/12/2004 Query No: 1604 / Serial No: 160405154 /2004</p>	<p><a href="#">View</a></p>

Name & Address	Status & Transaction	Deed Details	View Property
<p><b>Sunita Gupta.</b> Wife of Rabin Prasad Gupta. 6/3 D/1 M, Uma Kanta Sen Lane. Kolkata. W. B. PS: Chitpore. Pin: 700030</p>	<p>Status: Vendee Transaction: Sale, Sale Document <b>Deed Registered in: A.R.A. - I KOLKATA</b></p>	<p>Deed No: I-190102157/2004 Volume No: 1, Page No: 1 to 20 Date of Registration: 18/03/2004 Date of Completion: 06/05/2004 Date of Delivery: 07/05/2004 Query No: 1901 / Serial No: 190101196 /2000</p>	<p><a href="#">View</a></p>
<p><b>Sunita Gupta</b> Wife of Lal Babu 8, Sooker Sarkar Lane Kol</p>	<p>Status: Donee Transaction: Gift, Gift in f/o others except family members, Government, Local Body <b>Deed Registered in: A.R.A. - II KOLKATA</b></p>	<p>Deed No: I-190201552/2004 Volume No: 1, Page No: 1 to 10 Date of Registration: 25/03/2004 Date of Completion: 31/03/2004 Date of Delivery: 17/08/2006 Query No: 1902 / Serial No: 190204797 /1998</p>	<p><a href="#">View</a></p>
<p><b>Sunita Gupta</b> Wife of Dinesh Chand</p>	<p>Status: Claimant Transaction: Declaration, Declaration relating to immovable property <b>Deed Registered in: A.R.A. - II KOLKATA</b></p>	<p>Deed No: I-190205171/2004 Volume No: 1, Date of Registration: 08/10/2004 Date of Completion: 11/10/2004  Query No: 1902 / Serial No: 190206171 /2004</p>	<p><a href="#">View</a></p>

Name & Address	Status & Transaction	Deed Details	View Property
<b>Sunita Gupta</b> Wife of Shiv Kumar 20/ B, Nilmoni Mitra St. Kol	Status: Vendee Transaction: Sale, Sale Document <b>Deed Registered in: A.R.A. - II KOLKATA</b>	Deed No: I- 190206302/2004 Volume No: 1, Page No: 1 to 18 Date of Registration: 30/12/2004 Date of Completion: 11/01/2005 Date of Delivery: 31/01/2005 Query No: 1902 / Serial No: 190204836 /2003	<a href="#">View</a>

**GRIPS** (<https://wbifms.gov.in/GRIPS/>)

**Finance Department** (<http://www.wbfin.nic.in/>)  
Government of West Bengal

 **Bangla Sahayata Kendra** (<https://bsk.wb.gov.in/>)

 **iFMS** (<https://www.wbifms.gov.in/>)  
WEST BENGAL

**Land & Land Reforms** (<http://banglarbhumi.gov.in/>)  
WWW.BANGLARBHUMI.GOV.IN

**SILPASATHI** (<https://silpasathi.wb.gov.in/>)  
Ease of Doing Business  
Single Window Services for Business

 **india.gov.in** (<http://india.gov.in/>)  
national portal of india

Site Map ([../site\\_map.aspx](#))

**TOTAL VISITOR :**  
(Since 25/05/2016)



(<https://www.facebook.com/enathikaranwb/>)



(<https://twitter.com/eNathikaran>)



**The information provided Online is updated and no physical visit is required for the Services provided Online.**

Last Updated : 07/08/2023

Site Designed, Developed by **National Informatics Centre** (<http://www.nic.in/>)

Best viewed in Internet Explorer 10.0 / 11.0 or later